

Esri Technical Certification: Advancing GIS Careers and Programs

Jessica Rosales, Esri Technical Certification

2023 ESRI USER CONFERENCE



Benefits of Esri Technical Certification

Value to both the organization and individual

63% OF ORGANIZATIONS

Surveyed cover all IT staff training and credentialing costs

60% OF IT MANAGERS

Stated that job applications with IT certifications are significantly more likely to be reviewed

66% OF IT MANAGERS

Said that employees with IT certifications produce higher quality work

35% OF CERTIFICATED INDIVIDUALS

Earned a pay increase of 30% or more

92% OF CERTIFICATED INDIVIDUALS

Are more confident and empowered in their abilities

74% OF CERTIFICATED INDIVIDUALS

Report greater work autonomy and independence

Esri Technical Certifications

Our 12-exams across 4-levels

FOUNDATION

GIS Fundamentals Foundation

ArcGIS Pro

ArcGIS Developer

ASSOCIATE

ArcGIS Pro

PROFESSIONAL

ArcGIS Pro

Enterprise Administration

Enterprise System Design

Enterprise Geodata Mgmt.

SPECIALTY

ArcGIS Online Administration

ArcGIS Utility Network

ArcGIS API for JavaScript

ArcGIS API for Python

Esri Technical Certifications

Choosing the right exam level

Esri Technical Certification exams validate expertise in a variety of Esri GIS and Mapping products and capabilities.



Esri Technical Certification

Exam Preparation begins with Esri Academy

Esri Academy Exam Card

[Click to open](#)



- Access to the Exam Information Guide (EIG)
- Access to the Esri Academy Wish List
- Access to Purchase button
- Access to Related Training & Esri Learning Plans

Exam Information Guide (EIG)



- Exam Purpose and Target Candidate Audience
- Description of Qualified Candidate
- Exam Blueprint with Section Weights and Objectives
- Recommended Resources, Esri Learning Plan, Esri Community Boards & Articles, Preparation Video

Esri Community



- Program Information Board
- Main Blog Board & Questions Board
- Certification Exams Board
- Exam Development Board & Opportunities Board



Would You Like A Demo?

3-Key Resources to Exam Selection and Preparation:

- Esri Academy
- Exam Information Guide
- Esri Community

Esri Academy

Begin Your Journey

The screenshot shows the Esri Academy website interface. At the top, there is a navigation bar with links for Home, Esri Academy, About, Catalog, Certification (highlighted), My Academy, and Help. Below the navigation bar is a banner image with the text "Explore Certification Exams". Underneath the banner, there are filters for "EXAM LEVEL" (Specialty) and "PRIMARY TECHNOLOGY" (Viewing All). The main content area displays a grid of exam cards. Each card includes the exam title, duration, and a "NEW" badge. The exams listed are:

- ArcGIS API for JavaScript 19-001 (1 Hour, EAJ519-001)
- ArcGIS API for JavaScript 2024 (2 Hours, 15 Minutes, EAJ2024)
- ArcGIS API for Python 20-001 (1 Hour, EAP520-001)
- ArcGIS API for Python 2024 (2 Hours, 15 Minutes, EAP2024)
- ArcGIS Online Administration 19-001 (1 Hour, EAOS19-001)
- ArcGIS Online Administration 2024 (2 Hours, 15 Minutes, EAO2024)
- ArcGIS Utility Network 20-001 (1 Hour, EUNS20-001)
- ArcGIS Utility Network 2024 (2 Hours, 15 Minutes, EUN2024)

Exam Information Guide

Review the Exam Content

The screenshot shows the exam information page for "ArcGIS Online Administration 2024". The page is titled "Technical Certification" and "ArcGIS Online Administration 2024". It includes a "Coming Soon" button, a heart icon, and a share icon. The exam duration is "2 Hours, 15 Minutes" and the cost is "\$250".

About this Certification

This exam is in development and planned to release in 2024. The beta exam will be offered for a limited time and is open to candidates worldwide. Beta exam expected 10/23/2023.

The ArcGIS Online Administration Exam tests the candidate's experience applying ArcGIS Online concepts and processes to workflows. Qualified candidates should demonstrate comprehension in managing members, licenses, credits, content, configuration, sharing settings, and groups. The exam is recommended for candidates with experience administering ArcGIS Online.

→ **Key exam development dates:**

- Blueprint Survey: 8/18/2023 - 9/08/2023
- Exam Information Guide available: 9/27/2023
- Beta voucher purchase and registration begin: 10/23/2023

Exam Details

- Number of questions: 85
- Certification code: EAO2024
- Exam level: Specialty
- Published date: November 2023
- Exam state: In development


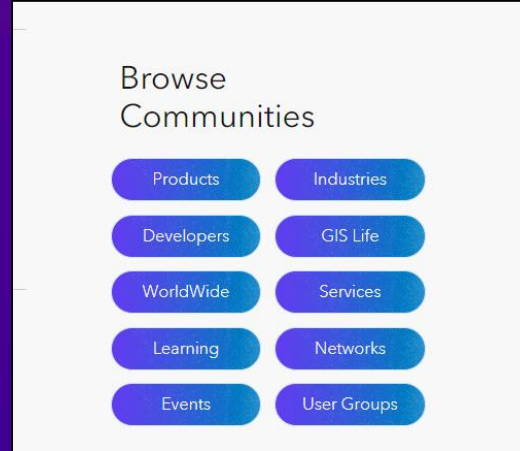
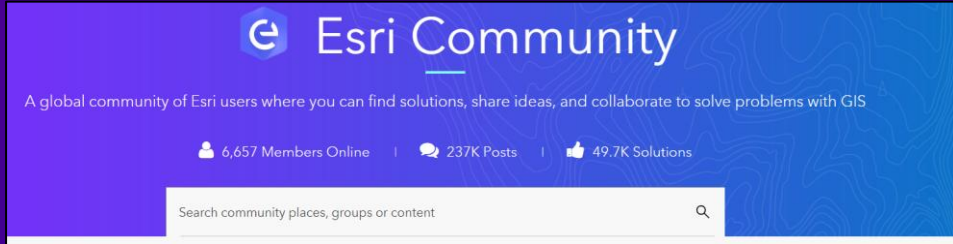
[Download Exam Information](#)

Related Training

VIDEO: Preparing for an Esri Technical Certification (5 Minutes, Free, 3487 views)

Esri Community

Personalize Your Journey



esri | Community | All Communities | ArcGIS Ideas | GIS Life | Community Resources | Sign In

Esri Technical Certification

Search | This place

Home > All Communities > Services > Esri Technical Certification

Options: [Subscribe](#)

Browse Esri Technical Certification

Sort/Filter: A-Z

Program Information 92 members, 178 views, 2 comments	Certification Blog 117 members, 457.9K views, 32 comments	Certification Questions 93 members, 245.6K views, 96 comments
Certification Exams 97 members, 1.1K views, 15 comments	Exam Development 100 members, 1.4K views, 9 comments	Exam Development Opportunities 94 members, 989 views, 12 comments

<https://community.esri.com/t5/esri-technical-certification/ct-p/esri-technical-certification>

Welcome

Our team has created these resources to help guide you on your certification journey. Read this article to learn more: [Welcome to our Esri Community place!](#)

Important Resources

- [Esri Program Information in Esri Community](#)
- [Esri Certification Exams in Esri Community](#)
- [Esri Exam Development in Esri Community](#)
- [Explore Exams](#)



Expected 2023 Program Enhancements

A Sneak Peek: Coming This Year...

2023 Exam Development

- Exam Cards in Esri Academy
- Exam Articles in Esri Community
- Join us to update the Specialty Exams

Exam Name	Original Specialty Exam Experience Recommendations
ArcGIS Online Administration 19-001	Core exam + 1 year of experience with ArcGIS Online
ArcGIS Utility Network 20-001	Core exam + 1 year of experience with ArcGIS Utility Network
ArcGIS API for Python 20-001	Core exam + 1 year of experience with ArcGIS API for Python
ArcGIS API for JavaScript 19-001	Core exam + 2 years of experience with ArcGIS API for JavaScript

Expected 2023 Program Enhancements

- Software recommendations, an Associate Level
- 65-questions over 4-sections
- Section level performance

FOUNDATION

GIS Fundamentals
Foundation

ArcGIS Pro

ArcGIS Developer

ASSOCIATE

ArcGIS Pro

ArcGIS Online
Administration

ArcGIS Utility Network

ArcGIS API for JavaScript

ArcGIS API for Python

PROFESSIONAL

ArcGIS Pro

Enterprise Administration

Enterprise System Design

Enterprise Geodata Mgmt.

Esri Technical Certification

How to contribute

BLUEPRINT SURVEY

- 20 minutes to complete
- Section importance / weight
- Frequency of use and criticality
- Announced on Esri Community

Section 3 - Loading, Transferring, and Editing

* 5. Please rate the following objectives on frequency of use and criticality.

	Frequency of Use	Criticality
3.01 - Determine the steps involved when using different data loading options	<input type="text"/>	<input type="text"/>
3.02 - Determine the appropriate method when using SQL with a geodatabase	<input type="text"/>	<input type="text"/>
3.03 - Determine the correct workflow to migrate or upgrade a geodatabase	<input type="text"/>	<input type="text"/>

6. Please provide any comments on the information in Section 3.

Section Weights

* 9. Please rate the importance of each section by indicating what percentage of content should be covered in each section.

All answer choices must total 100%. (Please do not include the percentage sign.)

Section 1 - Design

Section 2 - Configuration


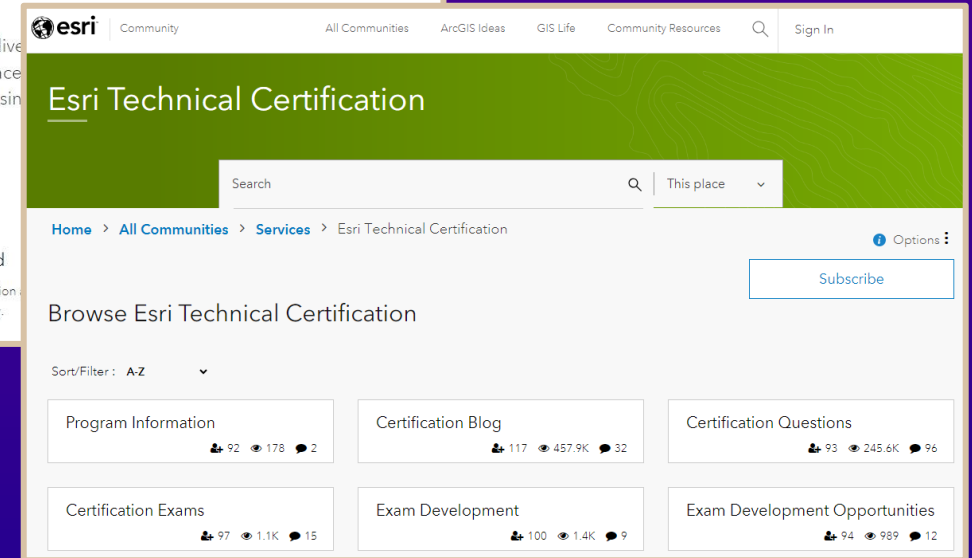
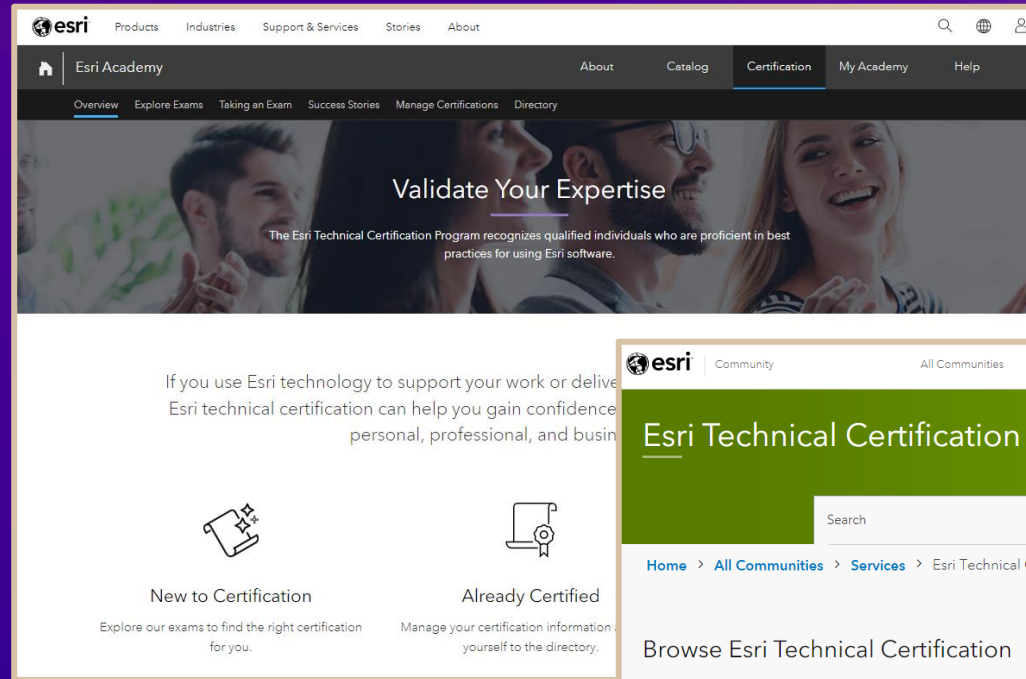
Section 3 - Loading, Transferring, and Editing

Section 4 - Maintenance, Troubleshooting, and Performance

Stay Connected

...with the community and us

- Esri Academy
- Esri Community
- LinkedIn
- Training Newsletter
- Contact Us



What Questions Do You Have For Me?

***Esri Technical Certification:
Advancing GIS Careers and Programs***

Find out how certifying GIS knowledge and ArcGIS skills benefits both individuals and organizations for whom ArcGIS is mission-critical software. We'll explore the latest roster of exams and exam-preparation resources, share tips to identify the right certification for you, and give a sneak peek of what's coming later this year.



esri[®]

**THE
SCIENCE
OF
WHERE**[®]