



YOUR WORK

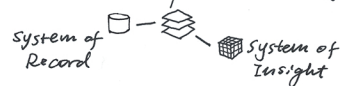
VISION

GIS Enabling a smarter world
GIS & Mapping are becoming essential
GIS Engages Communities
GIS Powers Collaboration & Innovation


Our WORK

ArcGIS - A complete Web GIS Platform

System of Engagement




- Capabilities
 - Data Management & Editing
 - Field GIS
 - Living Atlas
 - Mapping & Visualization
 - Spatial Analysis
 - Big Data
- ArcGIS Components
 - Desktop
 - Server
 - Online
 - Apps
- Real Time
 - 3D
 - Imagery
 - Apps & Builders
 - Open & Interoperable



GIS - Enabling a Smarter World

Insights

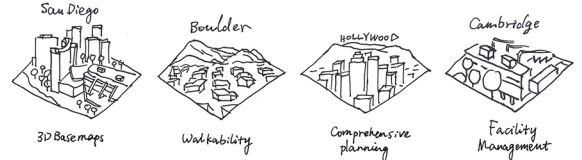


Geo Analytics

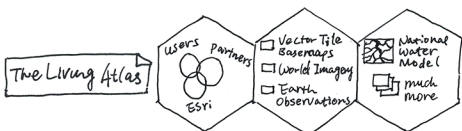


Uncovering Waste, Fraud and Abuse

3D SMART CITIES



ArcGIS - A WebGIS Platform



ArcGIS Pro 1.3

- Charting Smart Mapping Animations
- 2D/3D
- Multi-Scale Map Publishing
- Site Suitability
- WebGIS
- Living Atlas
- Vector Tiles
- Ready to use services

Gray Carpenter



Mitigating Risk
Insuring Your future



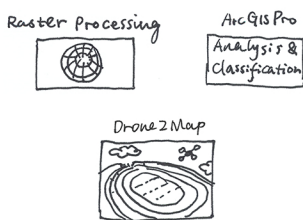
Auckland New Zealand



- 5 steps to Maximize your WebGIS
- 1 Create Destinations - Portals
 - 2 Integrate Systems - System of Record
 - 3 Configure First - Web App Builder
 - 4 Apps for Efficiency - Field -> Office -> Community
 - 5 Maps for Communication - Story Maps

Remote Sensing

Imagery



People



City of New Orleans

- 1 Photo survey (Urban blight)
- 2 Notice me (Zoning change)
- 3 Road Work (Cones A)
- 4 311 Reporting
- 5 Adopt-A...
- 6 Precipitation Forecast
- 7 Crowd Sourced Story Map

Real Time



GeoSpatial IoT
New Managed Service
100k plus events/second

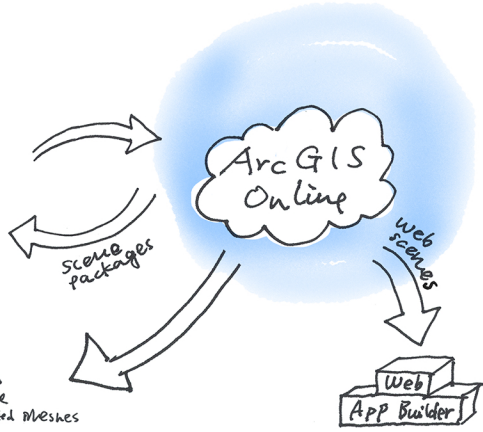
- Real-Time GIS
- AVL (Buses/Contractors)
 - ITS (Signs)
 - CCTV (Cameras)
 - Phones

Creating 3D in ArcGIS Pro




ArcGIS Earth
Global Visualization on your desktop

- * KML Services
- * Real-Time
- * Integrated Meshes




Kalmar County Museum


- A Moment Frozen in Time
Sandby Borg, Sweden



GIS - Enabling a Smarter Sustainable World



18th Century
"Knowledge has to be shared, exchanged and made available to everyone!"
- AVH
observing & measuring nature




80 years
Forest Atlas
science
Education
Management
Conservation

Designing and Creating a Green Infrastructure



Connecting Landscapes, People and Communities across the Country.
Green infrastructure is about identifying and connecting our most valuable landscapes before new development begins.

Amazon GIS Net



GIS & Maps have given us a new language for understanding

"Yuminsajime - your spear for mine."



San Andreas High School

K-12
Education
Geo Mentors

esri.com/connected
geomentors.net

Understanding Understanding™