



Labeling ▾

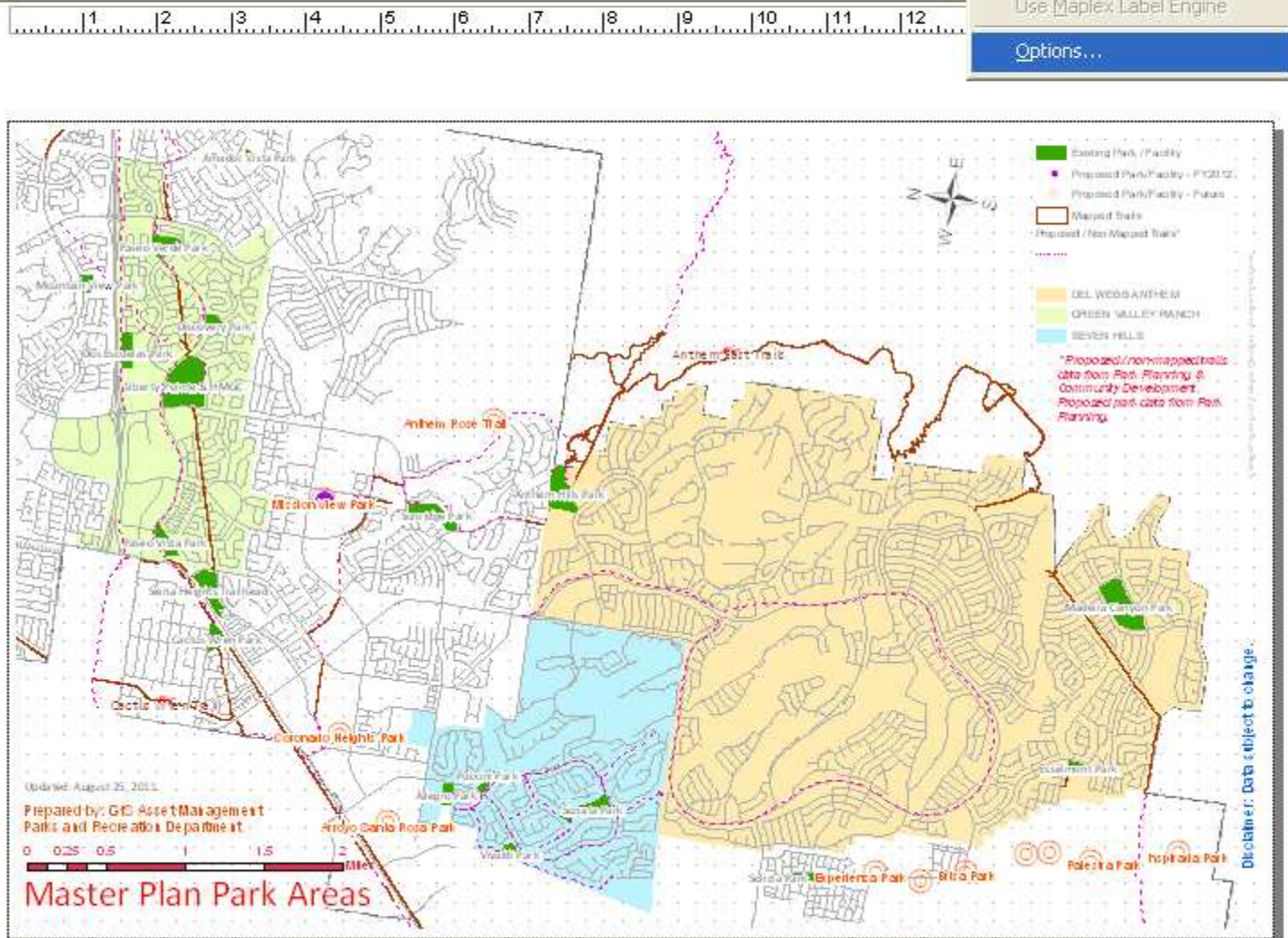
Abbreviation Dictionaries...

Use Maplex Label Engine

Options...

Layers


- park
 - Existing Park, Facility
 - Proposed Park/Facility - FY2012
 - Proposed Park/Facility - Future
- Trails
 - Trails
 - Trails
 - Freeway/Streets
 - hdscl
- masterplans
 - NAME
 - DEL WEBB AN
 - GREEN VALLE
 - SEVEN HILLS
- City Limits



Display Source Selection

Drawing ▾

Arial 12 B I U



Editor Task: Create New Feature

Layers

- park
 - Existing Park, Facility
 - Proposed Park/Facility - FY2012
 - Proposed Park/Facility - Future
- Trails
 - Trails
- Trails
- Freeway/Streets
- hdsl
- masterplans
 - NAME
 - DEL WEBB AN
 - GREEN VALLE
 - SEVEN HILLS
- City Limits

Labeling Options

General

Unplaced Labels

Color for unplaced labels:

Unplaced labels are only shown on the map when you turn them on using the Show Unplaced Labels command on the Labeling toolbar.

Data Frame Rotation

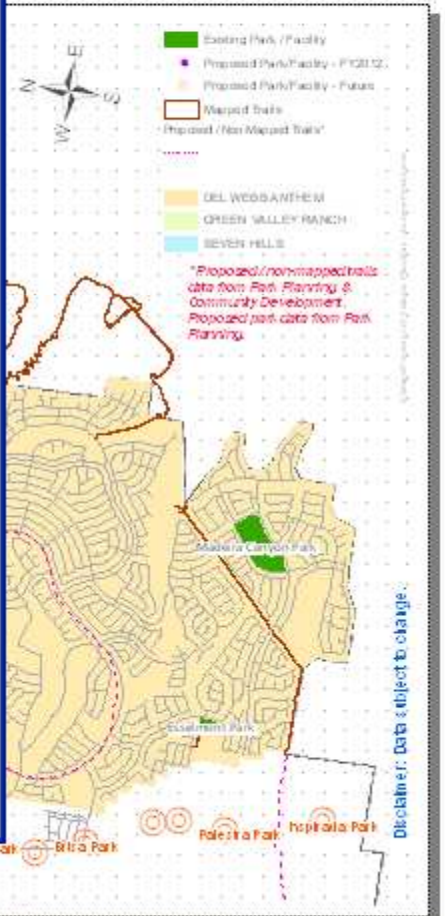
Rotate point and polygon labels when data frame is rotated

Orientation of Vertical Labels

Angle: degrees (valid values between -30.0 and 30.0)

This is the tolerance in degrees from vertical in which a labels drawing direction will be inverted.

OK Cancel Apply



Display Source Selection