

-  Hazardous Sites
-  Facility Site Points <10K
-  Facility Site Points <15K

MINOR ARTERIAL
Local Streets


Class Abbreviation

Interstates

Class Abbreviation


 INRAMP

 XWAY

 US Highways


Local Streets

Local Streets < 3600


 Railroads < 10K

Interstates

Class Abbreviation

 INRAMP

 XWAY


 US Highways

Major and Minor Arterials

Street Classification

MAJOR ARTERIAL


 XWAY

 US Highways

Major Roads


Major and Minor Arterials


Local Streets

 Interstates


 US Highways

Major Roads


 Airport Runways


 Waterbodies

SiteAddress

 Buildings < 5K


 Parcels

 Buildings >5K<10K















 Buildings >10K<15K

 Cemeteries, Parks, and Golf Courses

Facility Sites






 <all other values>

Feature Code

-  Airport Terminal
-  Amusement / Water Park
-  Auditorium / Concert Hall / Theater / Opera House
-  College / University
-  Convention Center
-  Education Facility
-  Fair / Exhibition / Rodeo Grounds
-  Hospital / Medical Center
-  Sports Arena / Stadium
-  Zoo
-  Parks and Recreation
-  Facility Sites > 72K
-  County Boundaries
-  Landbase

Neighborhood Boundary

City Class

-  1
-  2
-  3
-  4
-  5

6

City Boundary

Hillshade

Value

High : 254

Low : 0

Hazardous Sites

Facility Site Points <10K

Facility Site Points <15K

Interstates

Class Abbreviation

INRAMP

XWAY

US Highways

Local Streets

Local Streets < 3600

Railroads < 10K

Interstates

Class Abbreviation

INRAMP

XWAY

US Highways

Major and Minor Arterials

Street Classification

MAJOR ARTERIAL

MINOR ARTERIAL

Local Streets

Class Abbreviation

XWAY

US Highways

Major Roads

Major and Minor Arterials

Local Streets

Interstates

US Highways

Major Roads

Airport Runways