

Layers

Bear Feeding Wetland

 Edit

 Open In ▾  Export To ▾  Time Settings

 Enable Attachments  Service URL  Metadata

Bear Feeding Wetland Survey

 Edit

 Open In ▾  Export To ▾  Time Settings

 Disable Attachments  Service URL  Metadata

Bear Scarred Tree

 Edit

 Open In ▾  Export To ▾  Time Settings

 Disable Attachments  Service URL  Metadata

Bridge

 Edit

 Open In ▾  Export To ▾  Time Settings

 Disable Attachments  Service URL  Metadata

Confirmed Wetland Delineation

 Edit

 Open In ▾  Export To ▾  Time Settings

 Disable Attachments  Service URL  Metadata

Cultural Resource Feature





 Edit

 Open In ▾  Export To ▾  Time Settings

 Disable Attachments  Service URL  Metadata

Culvert Point

 Edit

 Open In  Export To  Time Settings
 Disable Attachments  Service URL  Metadata






Dear Wintering Area

 Edit

 Open In  Export To  Time Settings
 Disable Attachments  Service URL  Metadata


Deer Wintering Area Survey

 Edit

 Open In  Export To  Time Settings
 Enable Attachments  Service URL  Metadata





Flood Risk

 Edit

 Open In  Export To  Time Settings
 Disable Attachments  Service URL  Metadata

Flora Point

 Edit

 Open In  Export To  Time Settings
 Disable Attachments  Service URL  Metadata






Landowner Interaction

 Edit

 Open In  Export To  Time Settings
 Disable Attachments  Service URL  Metadata

Natural Communities Survey

 Edit

 Open In  Export To  Time Settings
 Enable Attachments  Service URL  Metadata

NNIS Survey

 Edit








 Open In  Export To  Time Settings
 Enable Attachments  Service URL  Metadata





Photo Points

 Edit

 Open In  Export To  Time Settings
 Disable Attachments  Service URL  Metadata







Potential Roost Tree

 Edit

 Open In  Export To  Time Settings
 Disable Attachments  Service URL  Metadata



QAQC Regulator Site Visit Survey

 Edit

 Open In  Export To  Time Settings
 Enable Attachments  Service URL  Metadata







RTE Survey

 Edit

 Open In  Export To  Time Settings
 Enable Attachments  Service URL  Metadata

USACE Data Point

 Edit

 Open In  Export To  Time Settings
 Disable Attachments  Service URL  Metadata

Utility Pole

 Edit

 Open In  Export To  Time Settings
 Disable Attachments  Service URL  Metadata




Vernal Pools

 Edit

 Open In  Export To  Time Settings
 Disable Attachments  Service URL  Metadata







Vernal Pools Survey

 Edit

 Open In  Export To  Time Settings
 Enable Attachments  Service URL  Metadata







Water Supply

 Edit

 Open In  Export To  Time Settings
 Disable Attachments  Service URL  Metadata



Waters Survey

 Edit

 Open In  Export To  Time Settings
 Enable Attachments  Service URL  Metadata







Wetland Survey

 Edit

 Open In  Export To  Time Settings
 Enable Attachments  Service URL  Metadata







Access Road

 Edit

 Open In  Export To  Time Settings
 Disable Attachments  Service URL  Metadata







Deer Wintering Area Line

 Edit

 Open In  Export To  Time Settings
 Disable Attachments  Service URL  Metadata







Flora Line

 Edit

 Open In  Export To  Time Settings
 Disable Attachments  Service URL  Metadata


Sketch Lines

 Edit

 Open In  Export To  Time Settings
 Disable Attachments  Service URL  Metadata







Vernal Pools Line

 Edit

 Open In  Export To  Time Settings
 Disable Attachments  Service URL  Metadata





Waters Line

 Edit

 Open In  Export To  Time Settings
 Disable Attachments  Service URL  Metadata


Wetland Line

 Edit

 Open In  Export To  Time Settings
 Enable Attachments  Service URL  Metadata




Sketch Polygons

 Edit

 Open In  Export To  Time Settings
 Disable Attachments  Service URL  Metadata

Wetland Polygon






 Edit

 Open In  Export To  Time Settings
 Enable Attachments  Service URL  Metadata

Tables






Soil_Rep

 Edit

 Open In  Export To  Enable Attachments
 Service URL  Metadata






StreamQuestions

 Edit

 Open In  Export To  Enable Attachments
 Service URL  Metadata





Typ_Veg_Rep

 Edit

 Open In  Export To  Enable Attachments
 Service URL  Metadata

WetlandQuestions

 Edit

 Open In  Export To  Enable Attachments
 Service URL  Metadata