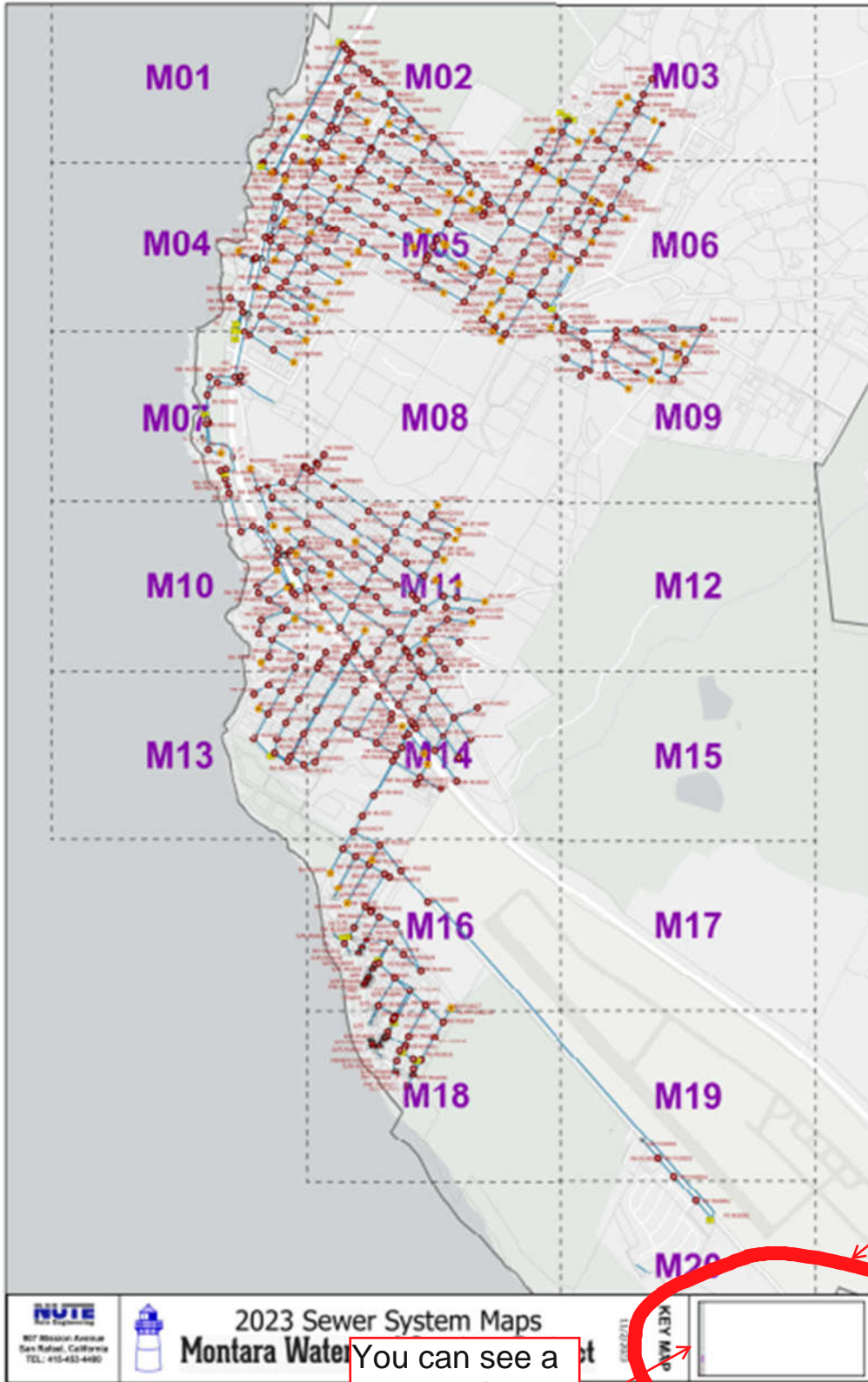


This is what it looks like in Pro



This is what it looks like when it prints as pdf

You can see a little bit of the inset map here

These are the Map Frame and Background settings

Element InsetMap\_Map Frame

Map Frame

Options

- General
  - Name: InsetMap\_Map Frame
  - Visible
  - Locked
- Map Frame
  - Map: Primary\_Data\_Container
  - Use map background color
- Accessibility

Element InsetMap\_Map Frame

Map Frame

- Border
  - Symbol: 1 pt
  - X gap: 0 in
  - Y gap: 0 in
  - Rounding: 0 %
- Background
  - Symbol: [checkered]
  - X gap: 0 in
  - Y gap: 0 in
  - Rounding: 0 %
- Shadow
  - Symbol: [checkered]
  - X offset: 0.1389 in
  - Y offset: -0.1389 in
  - Rounding: 0 %

Element InsetMap\_Map Frame

Map Frame

Display Options

- Constraint: None
- Location Settings
  - Center: 5,978,938.01 ftUS, 2,020,575.94 ftUS
  - Units: Spatial Reference (US Feet)
  - Scale: 1:125,170
  - Rotation: -90 °
  - Extent...

Element InsetMap\_Map Frame

Map Frame




Placement

- Size
  - Width: 0.8419 in
  - Height: 1.8724 in
- Position
  - X: 8.4311 in
  - Y: 1.5351 in
  - Rotation: -90 °


Element ⌵ 📏 ✕


← InsetMap\_Map Frame

Background ⌵

⌵ Appearance

Color 

Outline color 




Outline width 0 pt ⌵



Angle alignment Map ⌵

Element ⌵ 📏 ✕


← InsetMap\_Map Frame

Background ⌵

 Solid fill ⌵ 

⌵ Appearance




Color 

> Output

Element ⌵ 📏 ✕

← InsetMap\_Map Frame

Background ⌵


⌵ Symbol

Global effects

Add effect

⌵ Layers

Add symbol layer

⋮ ⌵  ✕

Layer effects

Add effect