














**NFTP 293  
Shotover SF  
MUID - T-BREM167  
14/11/2018**

-  landing, Compliant
-  watercourse crossing, Compliant
-  watercourse crossing, Partly Compliant
-  gravel pit, Compliant
-  plant, Not Assessed
-  unformed road, Compliant
-  snig (major), Compliant
-  snig (minor), Compliant
-  watercourse, Compliant
-  QLD Creeks
-  DCDB
-  MUID - T-BREM167
-  State Forest

**NOT FOR PUBLIC RELEASE**

Scale: 1:25,000



**MAP FRAME DETAILS:**  
COORDINATE SYSTEM: GCS GDA 1994  
DATUM: GDA 1994



**ACCURACY STATEMENT**  
Due to varying sources of data, spatial locations may not coincide when overlaid.

**DISCLAIMER**  
This map is compiled from information supplied to the Department of Environment and Science. Whilst all care is taken in the preparation of this map, neither DES nor its officers or staff accept any responsibility for any loss or damage which may result from inaccuracy or omission in the map from the use of the information contained therein.

**© The State of Queensland 2019**

Reproduction by whatever means is prohibited without prior written permission.  
Enquiries should be addressed to:  
Director-General  
Department of Environment and Science  
PO Box 15187, CITY EAST, QLD 4002

**MAP PRODUCTION**  
09 January 2019  
Queensland Parks and Wildlife Service,  
Department of Environment and Science.

**VERSION:**  
NFTP\_293 ShotoversF\_20190109 (naskep)

